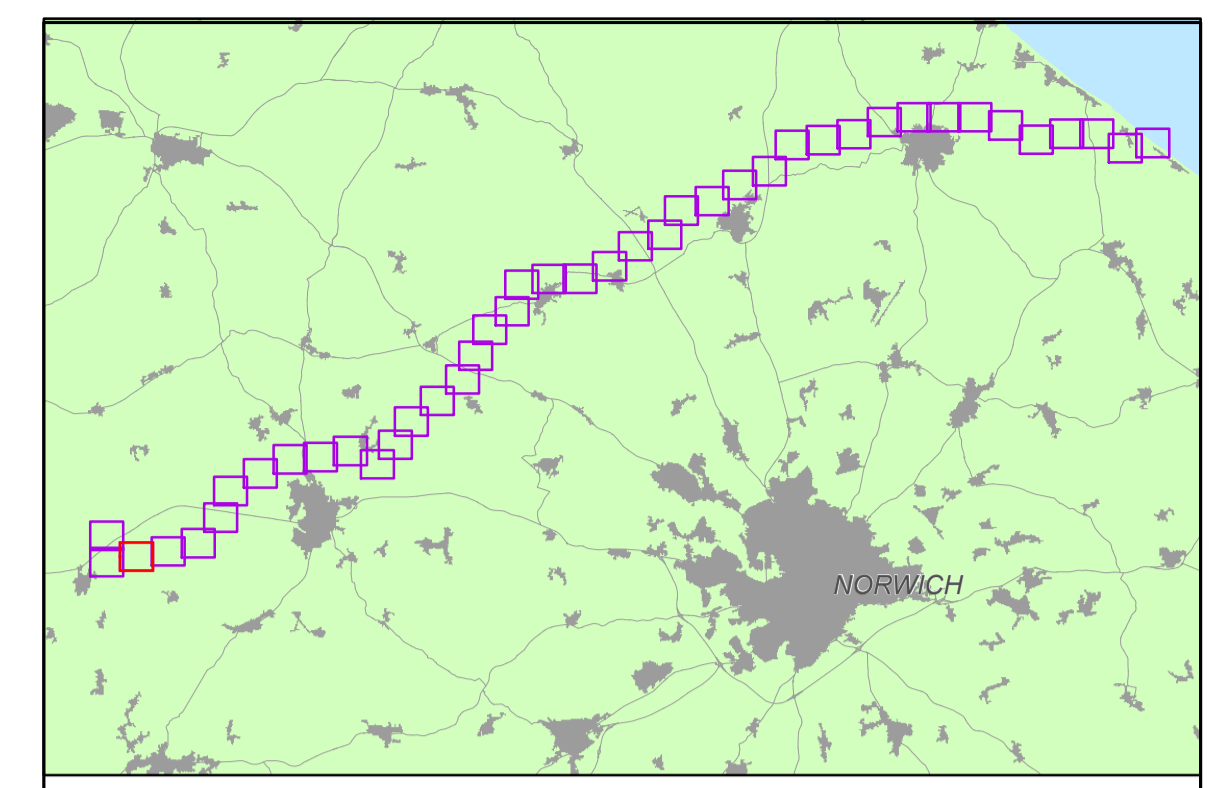
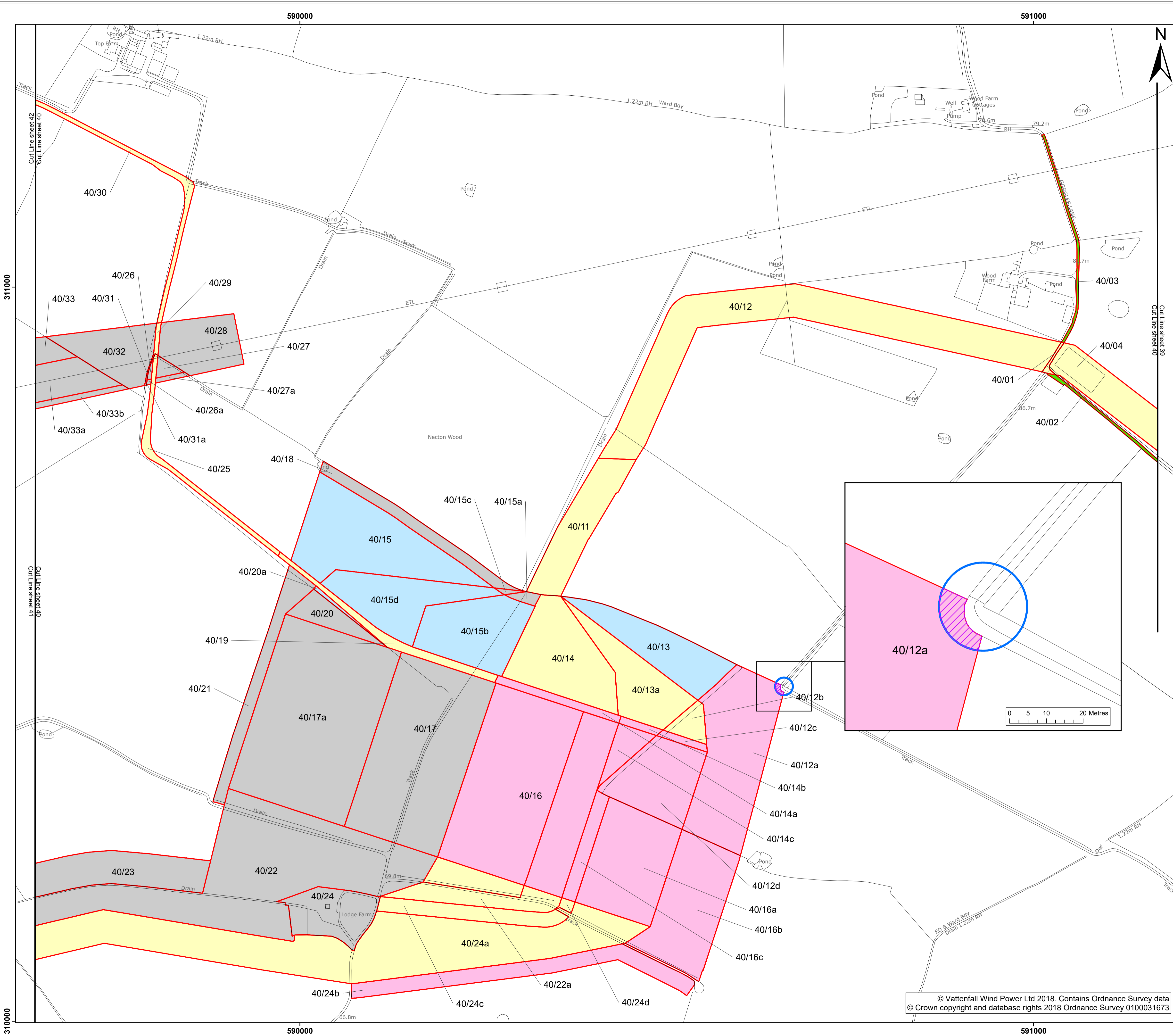


Norfolk Boreas Offshore Wind Farm Plan showing the 12m planting gap

Applicant: Norfolk Boreas Limited
Document Reference: ExA.AS-10.D13.V1
Deadline 13

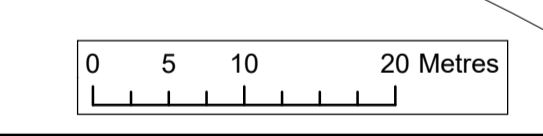
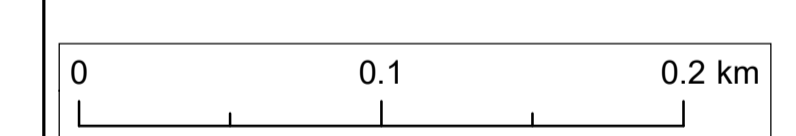
Date: July 2020
Revision: Version 1

Photo: Ormonde Offshore Wind Farm



- Area to be clear of landscaping obstruction
- Type of Interest Required**
- Temporary Rights
- Acquisition of Permanent New Rights, Access Only
- Permanent Freehold Acquisition
- Acquisition of Permanent New Rights
- Land not required

Version 3 - April 2020



Project: Norfolk Boreas Offshore Wind Farm	Report: Development Consent Order
--	--------------------------------------

Title:
Land Plans
Scenario 1
Sheet 40a

Doc Ref: 2.2	APFP Ref: 5(2)(i)	Drawing No: 006_ARDG_Norfolk_B_LP_S140a42a_Rev7			
Revision: 00	Date: 24/04/2020	Drawn: JH	Checked: AP	Size: A1	Scale: 1:2,500

Co-ordinate system: British National Grid EPSG: 27700

© Vattenfall Wind Power Ltd 2018. Contains Ordnance Survey data
© Crown copyright and database rights 2018 Ordnance Survey 0100031673

